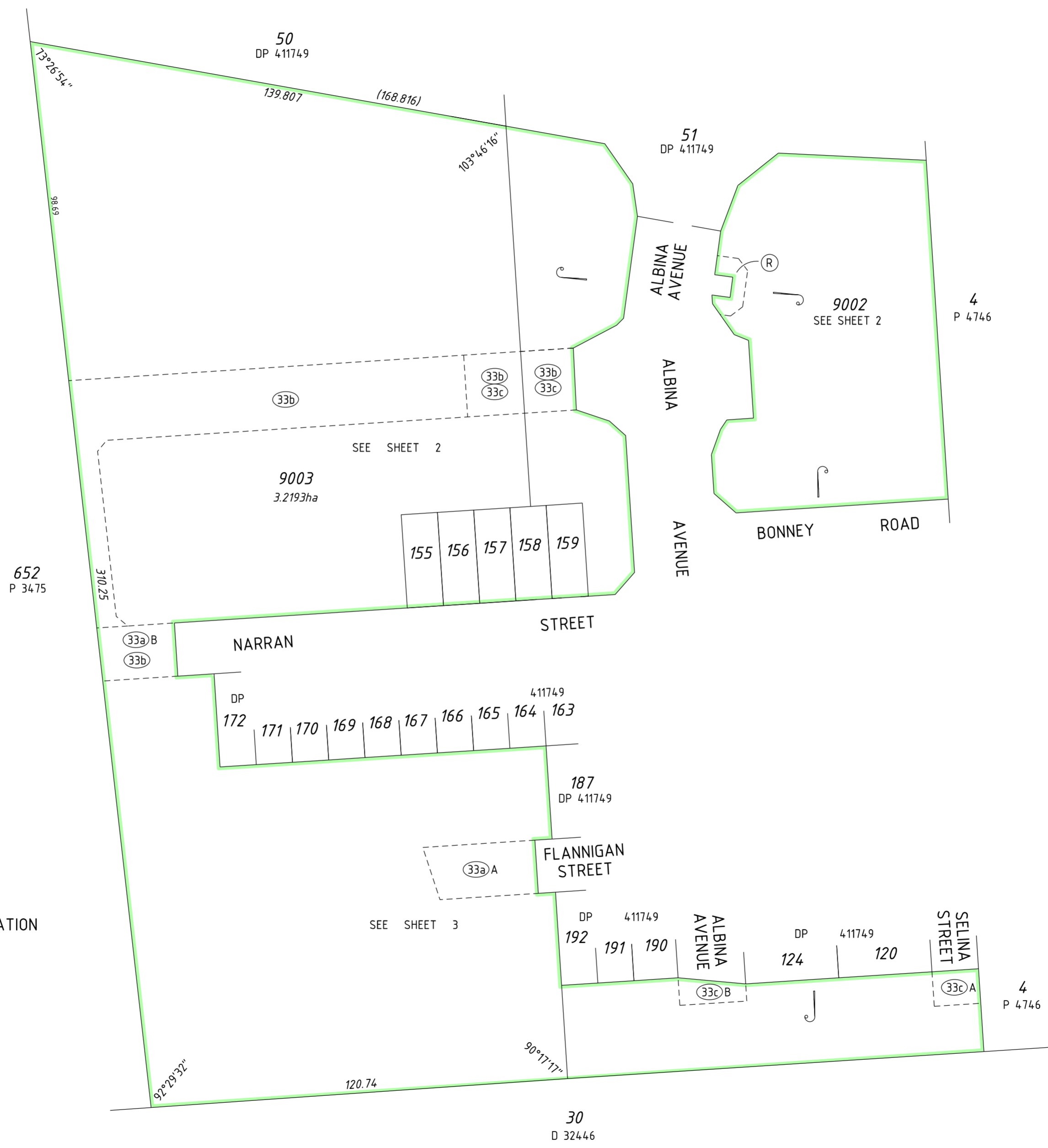


VER.	AMENDMENT	AUTHORISED BY	DATE

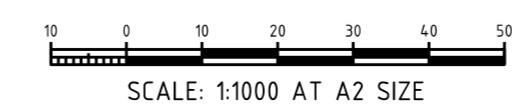
FOR INTERESTS AND NOTIFICATIONS SEE SHEET 3

LOT	FORMER PI/TENURE	ON PLAN\DIAGRAM	TITLE	TYPE	FREEHOLD	S.S.A.	YES/NO
LOTS 155-157 & 9003	PT LOT 9001	DP 411749		PURPOSE	SUBDIVISION		
LOT 158	PT LOT 9000 PT LOT 9001	DP 411749 DP 411749		PLAN OF			
LOTS 159 & 9002	PT LOT 9000	DP 411749		LOTS 155-159, 9002, 9003 & RESTRICTIVE COVENANT			



SEE SURVEY SHEET(S) FOR SURVEY INFORMATION

SURVEY CARRIED OUT UNDER REG 26A
SPECIAL SURVEY AREA GUIDELINES



HELD BY LANDGATE IN DIGITAL FORMAT ONLY

FORMER TENURE	D.O.L. FILE
SEE TABLE ABOVE	
LOCAL AUTHORITY	CITY OF KWINANA
LOCALITY	ANKETELL
FIELD RECORD	137192 (SAM 5099)

SURVEYOR'S CERTIFICATE - REG 54
 I, LAURENCE JOHN GATTI
 hereby certify that this plan is accurate and is a correct
 representation of the -
 (a) *survey; and/or
 (b) *calculations from measurements recorded in the field
 records,
 [* delete if inapplicable]
 undertaken for the purposes of this plan and that it
 complies with the relevant written law(s) in relation to
 which it is lodged.

LICENSED SURVEYOR	DATE	
LOGGED		
DATE	FEE PAID	ASSESS No.

I.S.C.	
EXAMINED	DATE

WESTERN AUSTRALIAN PLANNING COMMISSION	FILE 153398
Delegated under S.16 P&D Act 2005	DATE

IN ORDER FOR DEALINGS	
SUBJECT TO	
FOR INSPECTOR OF PLANS AND SURVEYS	DATE

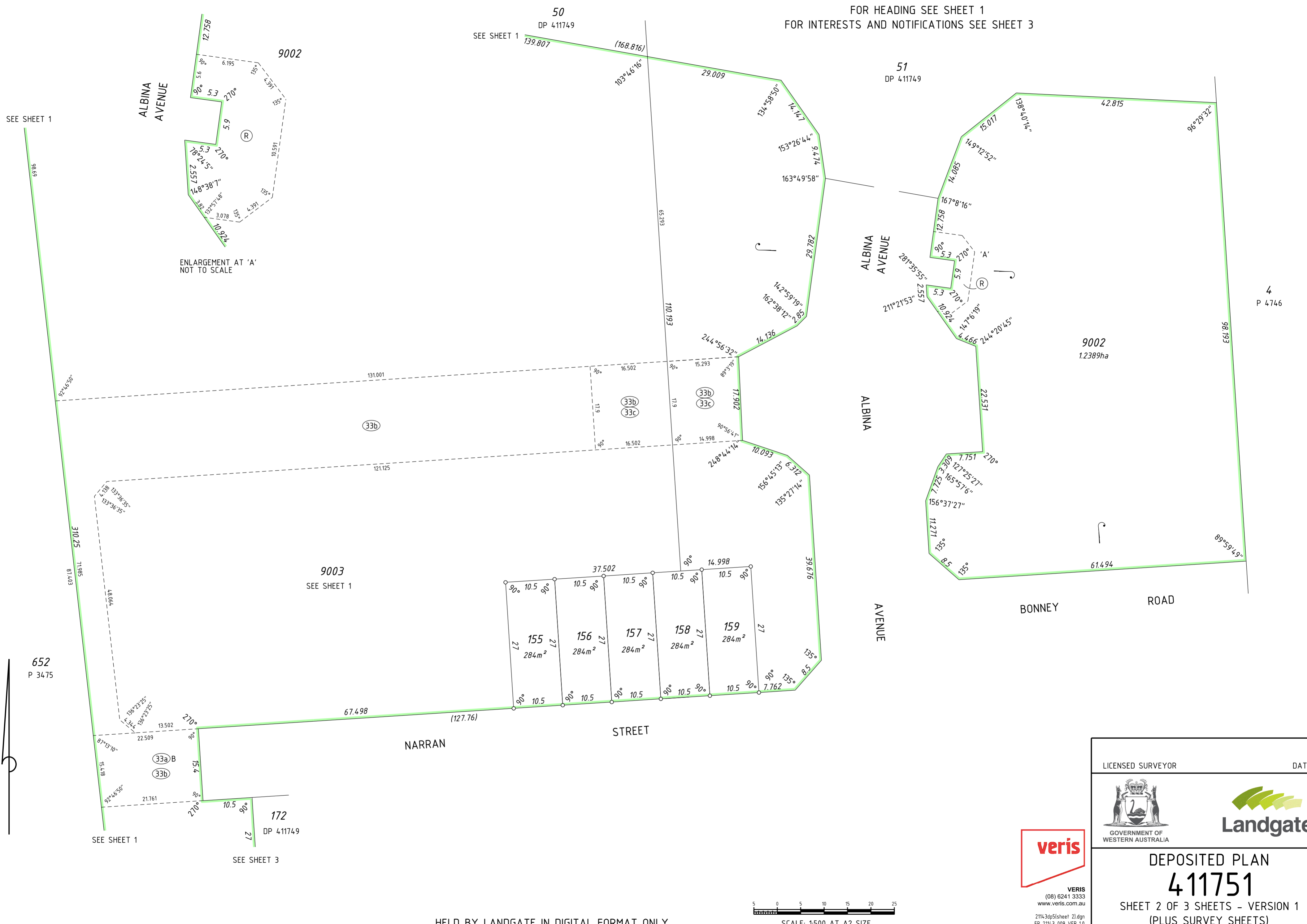
APPROVED	REG 26A (4)
INSPECTOR OF PLANS AND SURVEYS/AUTHORISED LAND OFFICER	DATE



DEPOSITED PLAN
411751
 SHEET 1 OF 3 SHEETS - VERSION 1
 (PLUS SURVEY SHEETS)

VERIS
 (08) 6241 3333
 www.veris.com.au
 W:\Projects\2112114\3\04 - Spatial\SD\dp411751-Stage1 - Item 10\21143dp5.dgn
 21143 anketell-4-170426-dp5.acs FP-21143-009-VER 1.0

FOR HEADING SEE SHEET 1
FOR INTERESTS AND NOTIFICATIONS SEE SHEET 3



ENLARGEMENT AT 'A'
NOT TO SCALE

SEE SHEET 1

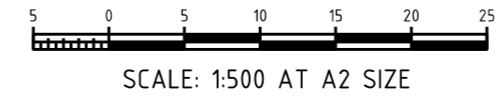
SEE SHEET 1

SEE SHEET 1

SEE SHEET 1

SEE SHEET 3

HELD BY LANDGATE IN DIGITAL FORMAT ONLY



SCALE: 1:500 AT A2 SIZE



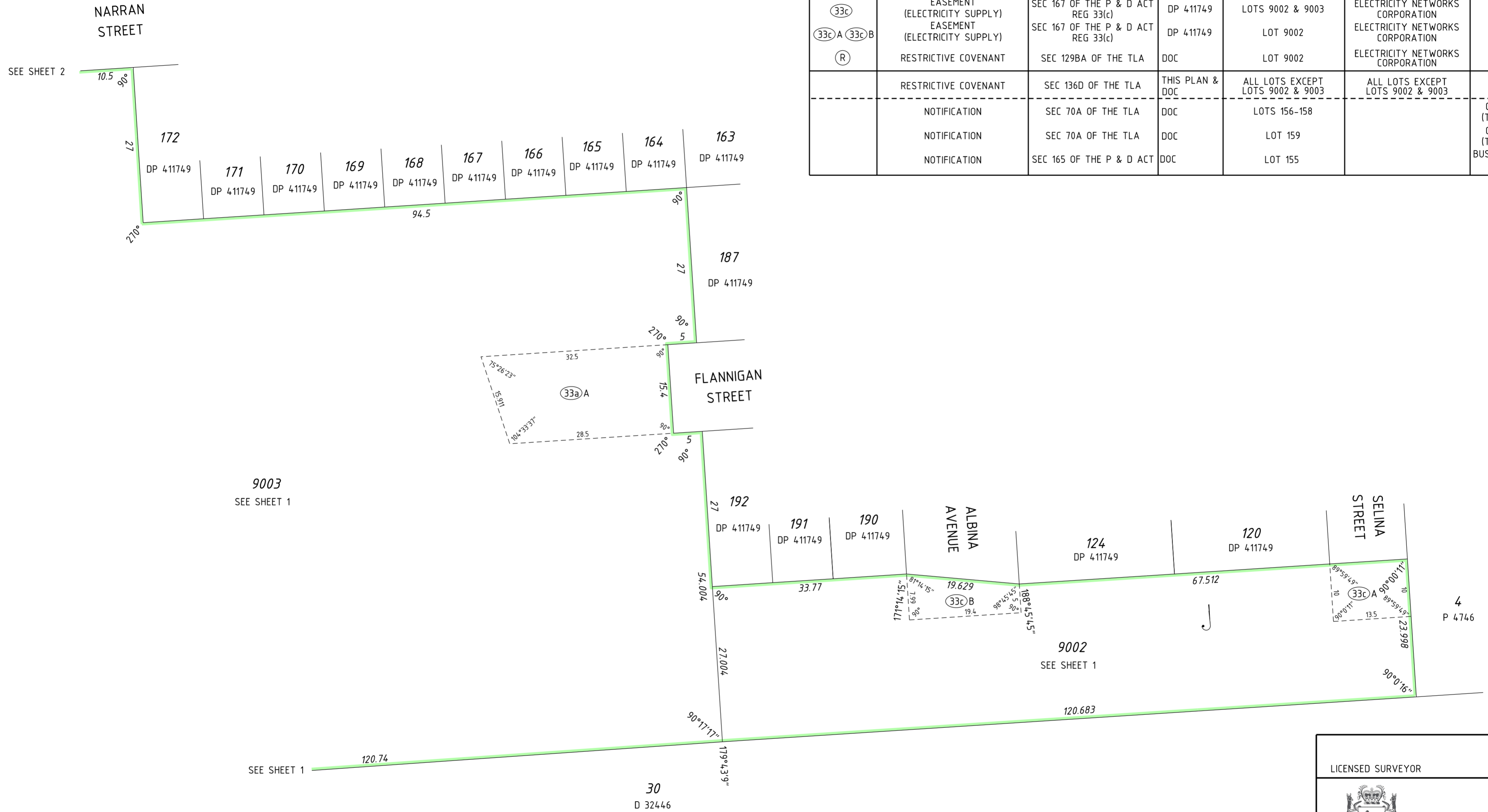
VERIS
(08) 6241 3333
www.veris.com.au
2114-3dp5sheet 21.dgn
FP-21143-009-VER 1.0

LICENSED SURVEYOR	DATE
DEPOSITED PLAN 411751	
SHEET 2 OF 3 SHEETS - VERSION 1 (PLUS SURVEY SHEETS)	

FOR HEADING SEE SHEET 1

INTERESTS AND NOTIFICATIONS

SUBJECT	PURPOSE	STATUTORY REFERENCE	ORIGIN	LAND BURDENED	BENEFIT TO	COMMENTS
(33a) A (33a) B (33b) (33c) (33c) A (33c) B (R)	MEMORIAL	SEC 128(2) OF THE WATER SERVICES ACT 2012	DOC	LOTS 155-157	WATER CORPORATION	
	MEMORIAL	SEC 128(2) OF THE WATER SERVICES ACT 2012	DOC	LOT 159	WATER CORPORATION	
	EASEMENT (DRAINAGE)	SEC 167 OF THE P & D ACT REG 33(a)	DP 411749	LOT 9003	CITY OF KWINANA	
	EASEMENT (SEWERAGE & WATER SUPPLY)	SEC 167 OF THE P & D ACT REG 33(b)	DP 411749	LOT 9003	WATER CORPORATION	
	EASEMENT (ELECTRICITY SUPPLY)	SEC 167 OF THE P & D ACT REG 33(c)	DP 411749	LOTS 9002 & 9003	ELECTRICITY NETWORKS CORPORATION	
	EASEMENT (ELECTRICITY SUPPLY)	SEC 167 OF THE P & D ACT REG 33(c)	DP 411749	LOT 9002	ELECTRICITY NETWORKS CORPORATION	
(R)	RESTRICTIVE COVENANT	SEC 129BA OF THE TLA	DOC	LOT 9002	ELECTRICITY NETWORKS CORPORATION	FIRE SEPERATION
	RESTRICTIVE COVENANT	SEC 136D OF THE TLA	THIS PLAN & DOC	ALL LOTS EXCEPT LOTS 9002 & 9003	ALL LOTS EXCEPT LOTS 9002 & 9003	
	NOTIFICATION	SEC 70A OF THE TLA	DOC	LOTS 156-158		CITY OF KWINANA (TRANSPORT NOISE)
	NOTIFICATION	SEC 70A OF THE TLA	DOC	LOT 159		CITY OF KWINANA (TRANSPORT NOISE)
	NOTIFICATION	SEC 165 OF THE P & D ACT	DOC	LOT 155		BUSHFIRE MANAGEMENT PLAN



9003
SEE SHEET 1

SEE SHEET 1

LICENSED SURVEYOR _____ DATE _____

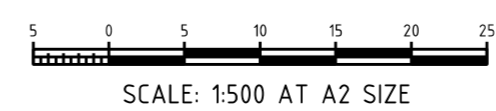



GOVERNMENT OF WESTERN AUSTRALIA

DEPOSITED PLAN
411751
SHEET 3 OF 3 SHEETS - VERSION 1
(PLUS SURVEY SHEETS)



VERIS
(08) 6241 3333
www.veris.com.au
2114-3dp5sheet 3l.dgn
FP-21143-009-VER 1.0



HELD BY LANDGATE IN DIGITAL FORMAT ONLY