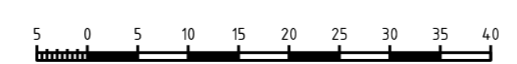
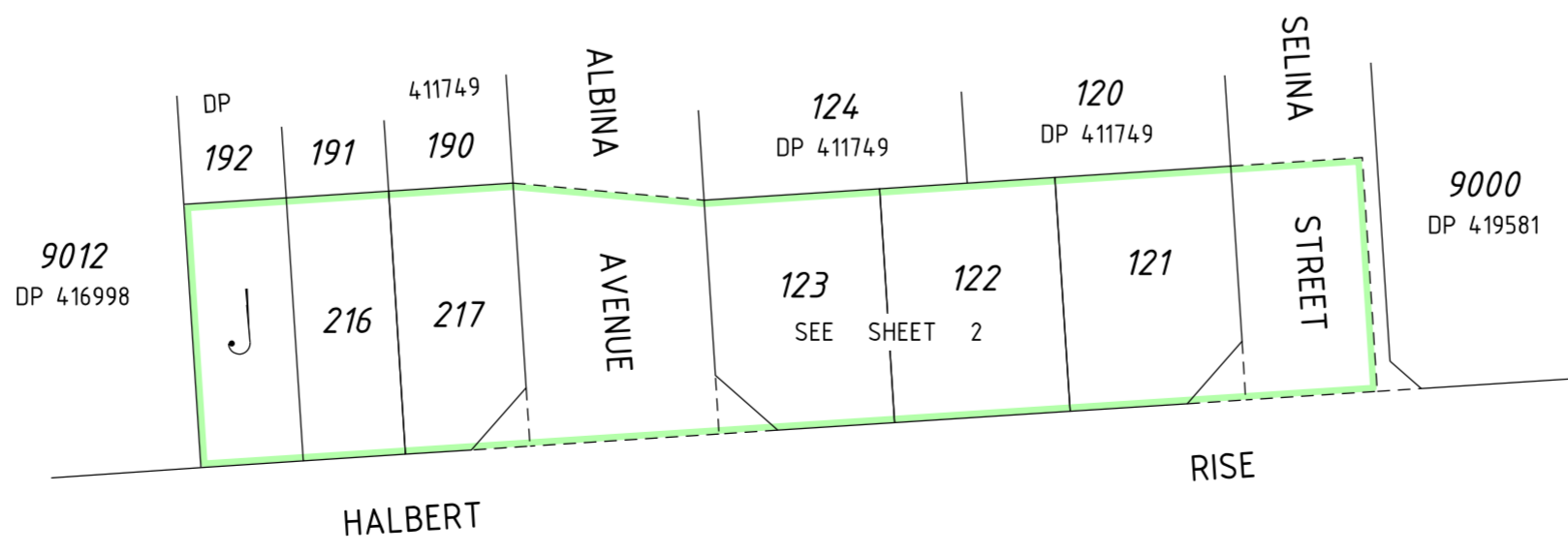
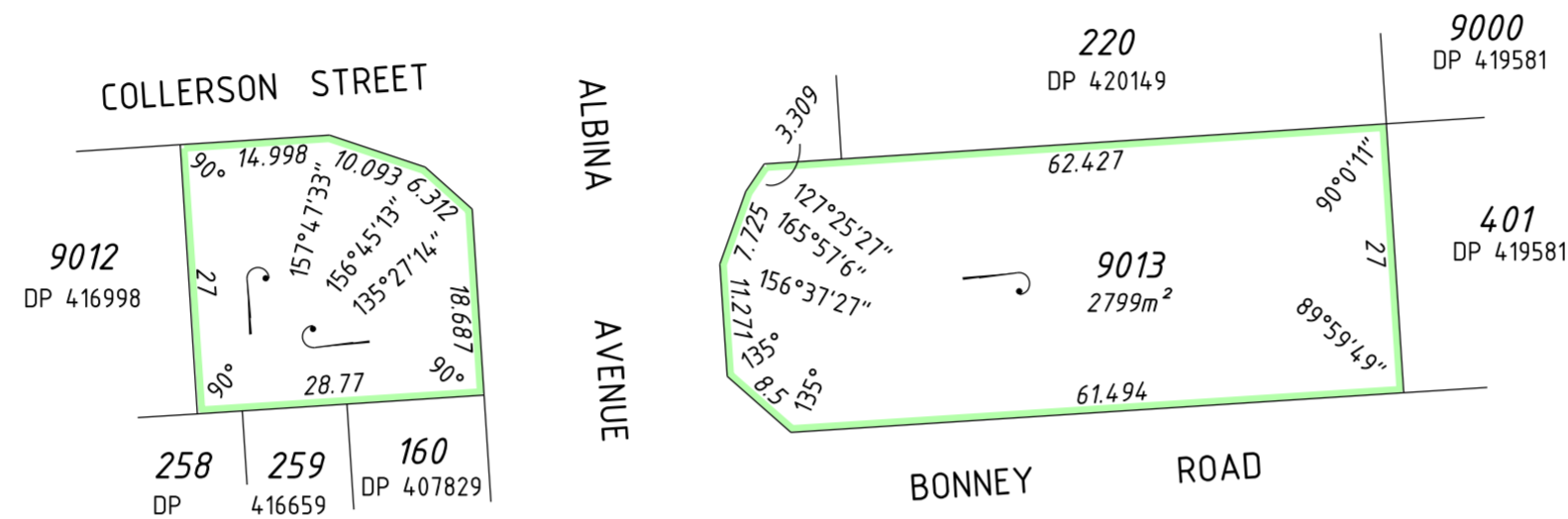


VER.	AMENDMENT	AUTHORISED BY	DATE

INTERESTS AND NOTIFICATIONS

SUBJECT	PURPOSE	STATUTORY REFERENCE	ORIGIN	LAND BURDENED	BENEFIT TO	COMMENTS
	RESTRICTIVE COVENANT	SEC 136D OF THE TLA	THIS PLAN & DOC	ALL LOTS EXCEPT LOT 9013	ALL LOTS EXCEPT LOT 9013	
	NOTIFICATION	SEC 165 OF THE P & D ACT	DOC	LOTS 121-123, 216 & 217		BUSHFIRE MANAGEMENT PLAN



SCALE: 1:750 AT A2 SIZE

HELD BY LANDGATE IN DIGITAL FORMAT ONLY

SEE SURVEY SHEET(S) FOR SURVEY INFORMATION

SURVEY CARRIED OUT UNDER REG 26A
SPECIAL SURVEY AREA GUIDELINES

**PRELIMINARY ONLY UNLODGED VERSION
SUBJECT TO LANDGATE AUDIT**

This plan is
-Current as at 10.08.2021
-Subject to change without notice
-Not intended for design use. a **LANDGATE CERTIFIED**
CORRECT copy should be obtained for such purposes.

TYPE FREEHOLD S.S.A. YES/NO

PURPOSE SUBDIVISION

PLAN OF

**LOTS 121-123, 216, 217,
9013, ROADS &
RESTRICTIVE COVENANT**

FORMER TENURE LOT 9011 DP 416998 D.O.L. FILE

LOCAL AUTHORITY CITY OF KWINANA
LOCALITY ANKETELL

FIELD RECORD 137192

SURVEYOR'S CERTIFICATE - REG 54
I, DAVID JAMES GIBB
hereby certify that this plan is accurate and is a correct
representation of the -
(a) *survey; and/or
(b) *calculations from measurements recorded in the field
records,
[* delete if inapplicable]
undertaken for the purposes of this plan and that it
complies with the relevant written law(s) in relation to
which it is lodged.

LICENSED SURVEYOR DATE

LODGED

DATE FEE PAID ASSESS No.

I.S.C.

EXAMINED DATE

WESTERN AUSTRALIAN PLANNING COMMISSION
FILE 153398

Delegated under S.16 P&D Act 2005 DATE

IN ORDER FOR DEALINGS
SUBJECT TO

FOR INSPECTOR OF PLANS AND SURVEYS DATE

APPROVED REG 26A (4)

INSPECTOR OF PLANS AND SURVEYS/AUTHORISED LAND OFFICER DATE



VERIS
(08) 6241 3333
www.veris.com.au

**DEPOSITED PLAN
422507**
SHEET 1 OF 2 SHEETS - VERSION 1
(PLUS SURVEY SHEETS)

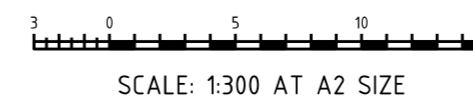
FOR HEADING SEE SHEET 1
 FOR INTERESTS AND NOTIFICATIONS SEE SHEET 1



**PRELIMINARY ONLY UNLODGED VERSION
 SUBJECT TO LANDGATE AUDIT**

This plan is
 -Current as at 10.08.2021
 -Subject to change without notice
 -Not intended for design use, a **LANDGATE CERTIFIED**
CORRECT copy should be obtained for such purposes.

HELD BY LANDGATE IN DIGITAL FORMAT ONLY



SCALE: 1:300 AT A2 SIZE



VERIS
 (08) 6241 3333
 www.veris.com.au

DP422507-1020-21143dp1sheet 21.dgn
 FP-21143-019-VER 1.0

LICENSED SURVEYOR _____ DATE _____



DEPOSITED PLAN
422507
 SHEET 2 OF 2 SHEETS - VERSION 1
 (PLUS SURVEY SHEETS)